










LACHINE

Management Plan

Area 1

1

- | ROAD SYSTEM AND OTHER STRUCTURES | BORDERS |
|--|---|
|  STREET |  PARKS CANADA PROPERTY |
|  MAIN ROAD |  AREA |
|  HIGHWAY | |
|  RAILWAY | |
|  BIKEWAY OR PATHWAY | |
|  DOCKING FOR BOATS | |
|  AWAITING LOCKING | |

Saint-Louis Lake

Robert Cavalier de La Salle National Historic Site of Canada

Promenade Père-Marquette

LACHINE BOROUGH

The Lachine Massacre National Historic Site of Canada

The Fur Trade at Lachine National Historic Site of Canada

Ren-Lvesque Park

Marina de Lachine

Monk Pavilion

Monk Island

Lachine Lock

Visitors Service Center

North Lock

New Bridge no. 8

South Lock

Cintube (Dominion Bridge)

Basin no. 4

Lachine Museum

LASALLE BOROUGH

